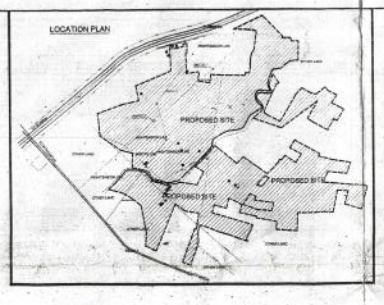
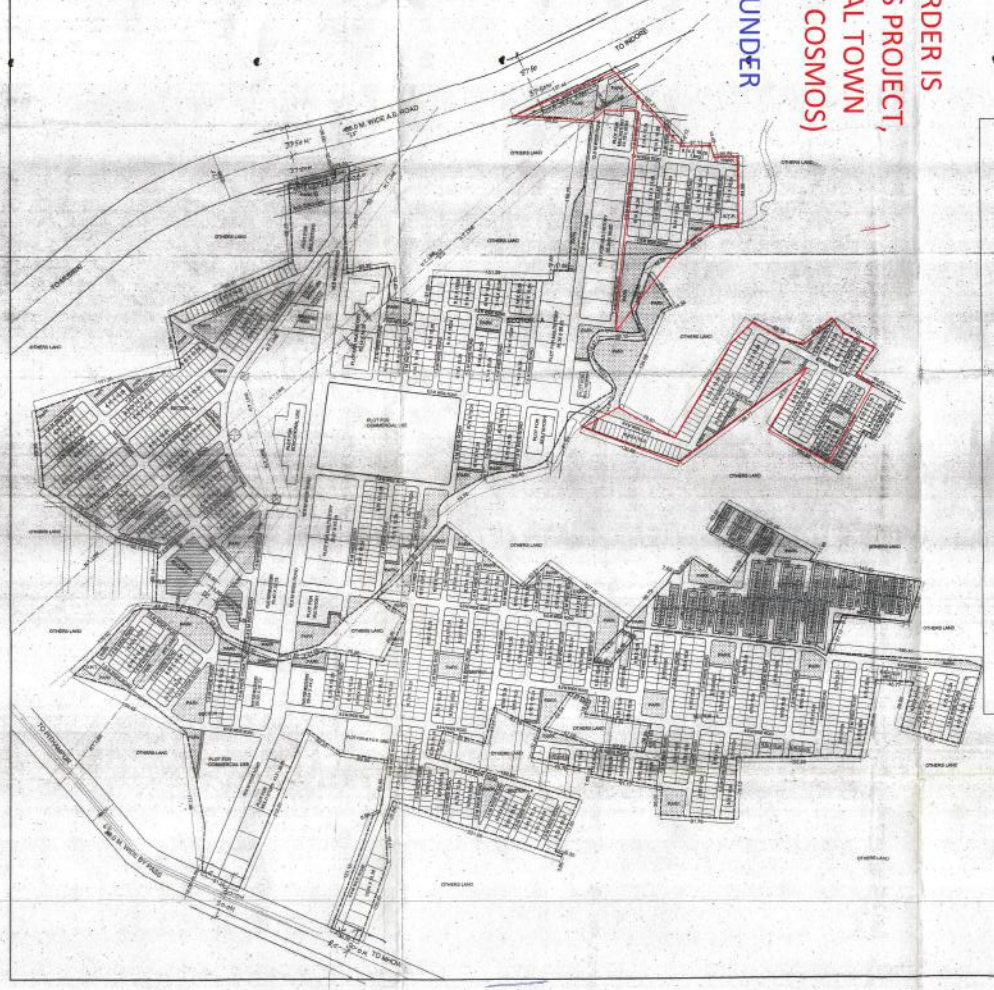
AREA WITH RED BORDER IS
REGESTERED IN THIS PROJECT,
NAMED SHREE ROYAL TOWN
(PART OF LUNAWAT COSMOS)

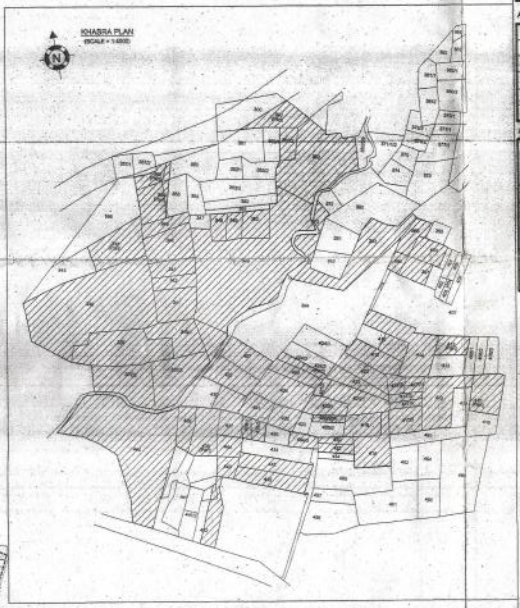
REMAINING AREA IS UNDER
THE PROJECT NAME
LUNAWAT COSMOS

LOCATION PLAN





KHASRA PLAN
(SCALE = 1:4000)



OWNER NAME	KHASARA NO.	AREA (HECT.)
SANJAY LUNAWAT	300/Part)	0.350
	300/Part)	0.353
RAMESH KALABH S/O RAMNARAYAN	337/2	0.146
SANJAY LUNAWAT	337/3	0.163
SANJAY LUNAWAT	338/1	2.693
DEEPAK JAIN	338/2	2.661
SANJAY LUNAWAT	339	1.850
	340/1	3.889
SUMAYABEE W/O ABDUL SALAM	340/2/1	0.51
DINESHSHAH JAIN	340/2	2.554
SUMAYABEE W/O ABDUL SALAM	340/3	2.554
SANJAY LUNAWAT	340/4	1.764
SANJAY LUNAWAT	341	0.972
SANJAY LUNAWAT	342	0.404
SANJAY LUNAWAT	343	0.41
	344	0.647
	345/2	0.644
	346	0.644
	348	0.618
	349	0.308
	350	0.308
ANTARSINGH BALAJI GUJAR	355/Part)	0.633
	355/Part)	0.633
SANJAY LUNAWAT	356/1	0.912
	356/2	0.456
	363/2/1/2	0.456
	363/3	0.756
DEEPAK NAGINCHANDJI JAIN	372/2	0.569
SANJAY LUNAWAT	393/1	0.832
SANJAY LUNAWAT	393/2	0.832
SANJAY LUNAWAT	396	0.574
GOVINDRAJ BRIJLAL SINGH SISODIYA	397/1	0.190
SANJAY LUNAWAT	397/2	0.190
SANJAY LUNAWAT	398	1.91
	400/(Part)	4.415
SHASHI GADDI	410/1	0.764
MOHANLAL S/O TARACHANDJI GHUSH	410	1.153
DEEPAK NAGINCHANDJI JAIN	412/1	0.413
UMASHANKAR S/O CHAMPALAL	414	1.209
SANJAY LUNAWAT	415/2	0.309
	416/1	0.191
	416/2	0.388
	417/1	0.216
KESHAB GHANSHYAM	417/2	0.216
KRISHNA BHERJU	417/3	0.190
BADRILAL BHERJU	417/4	0.190

OWNER NAME	KHASARA NO.	AREA (HECT.)
SANJAY LUNAWAT	417/5/1	0.152
	417/5/2	0.347
DEEPAK NAGINCHANDJI JAIN	418/1	0.111
	418/2	0.791
	418/3(Part)	0.203
SANJAY LUNAWAT	418/3(Part)	0.518
	419/1	0.405
	420/2(Part)	0.126
DEEPAK NAGINCHANDJI JAIN	421/1	0.595
	422	0.407
	423	0.963
SANJAY LUNAWAT	424/2/1	0.216
	425	0.981
	426	0.82
	427	0.759
	428	0.759
	429/1	0.405
	431	0.413
	432	0.594
	434/2	0.27
DEEPAK NAGINCHANDJI JAIN	436/1	0.115
MOHANLAL TARACHANDJI GHUSH	436/2	0.19
DEEPAK NAGINCHANDJI JAIN	437	1.386
MOHANLAL TARACHANDJI GHUSH	438/(Part)	0.609
	439	0.454
	440/1(Part)	2.721
SANJAY LUNAWAT	440/2	2.518
MOHANLAL TARACHANDJI GHUSH	440/3	0.506
	443/1	0.111
	443/2	0.136
	444	0.834
SANJAY LUNAWAT	445	0.092
MOHANLAL TARACHANDJI GHUSH	446	0.745
SANJAY LUNAWAT	452/1	0.083
	452/2	0.083
DEEPAK NAGINCHANDJI JAIN	453	0.21
	TOTAL(Nec.)	53.454 Hec.

PROPOSED RESIDENTIAL LAYOUT PLAN OF LAND BEARING KHASARA NO.300(Part),300(Part),337/2,337/3,338/1,338/2,339,340/1,340/1K,340/2,340/3,340/4,341,342,343,344,345/2,346,348,349,350,355(Part),360(Part),362,363/1,363/2/1/2,363/3,372/2,393/1,393/2,396,397/1,397/2,398,400(Part),410/1,412,413/1,414,415/2,416/1,416/2,417/1,417/2,417/3,417/4,417/5/1,417/5/2,418/1,418/2,419(Part),419(Part),420/1,420/2,421/1,422,423,424/2/3,425,426,427,429,430/1,431,432,434/3,438/1,436/2,437,438(Part),439,440/1(Part),440/2,442/2,443/1,443/2,444,445,446,452,453. AT VILLAGE BHATKHEDI, TEH. MHOW, DIST. INDORE (M.P.)

OWNER'S NAME :- AS PER LIST

AREA STATMENT

1	NET LAND AREA	53.454 HECT.	
2	AREA FOR PLOTTED DEVELOPMENT SCHEME (SECTOR-A)	50.354 HECT.	
3	AREA FOR ROW HOUSES (SECTOR-B)	3.100 HECT.	

AREA STATEMENT (FOR PLOTTED DEVELOPMENT SECTOR A)

1	TOTAL LAND AREA	50.354 HECT.	100%
2	PROPOSED PLOT AREA (Including Informal Area)	25.345 HECT.	50.33%
3	COMMERCIAL AREA	3.536 HECT.	7.02%
4	AMENITIES AREA	0.209 HECT.	0.42%
5	AREA FOR EDUCATIONAL USE	2.000 HECT.	3.97%
6	PARK AREA	5.035 HECT.	10.00%
7	SERVICE AREA (e.s.t. o.h.t. m.b. d.b. I.T.	0.315 HECT.	0.63%
8	ROAD AREA	13.914 HECT.	27.63%

AREA STATEMENT (FOR ROW HOUSES SCHEME SECTOR B)

1	PLANNING AREA	3.100 HECT.	100%
2	PERMISSIBLE GROUND COVERAGE AREA	1.023 HECT.	33%
3	PROPOSED COVERAGE AREA	1.023 HECT.	33%
4	PARK AREA	0.310 HECT.	10.00%
5	CIRCULATION AREA	0.966 HECT.	31.16%
6	M.O.S. & UNORGANIZED OPEN AREA	0.801 HECT.	25.84%

AREA DETAIL OF INFORMAL SACTOR

1.	TOTAL PLOT AREA PLOT AREA (SECTOR - A) = 25.345HECT. TOTAL ROW HOUSES AREA (SECTOR - B) = 1.023HECT.	26.368 HECT.
2.	15% OF TOTAL PLOT AREA	3.955 HECT.
3.	B/UP AREA INFORMAL BLOCK (25% of 15% plot area)	0.988 HECT.
4.	B/UP AREA GROUND FLOOR	0.330 HECT.
5.	B/UP AREA FIRST FLOOR	0.329 HECT.
6.	B/UP AREA SECOND FLOOR	0.329 HECT.

TOTAL B/UP AREA = 0.988 HECT.
Infomal each unit area 0.0024 HECT.(24.00 sq.m.) 411 units

Map prepared on basis of all legal/site information from client

OWNER'S SIGNATURE

SCALE :- 1:2000

SIGNATURE OF T & C.P. LIC. NO.
(2012-2013)